

# BRADFORD AREA CIRCULATOR

## Bradford - Woodsville Service

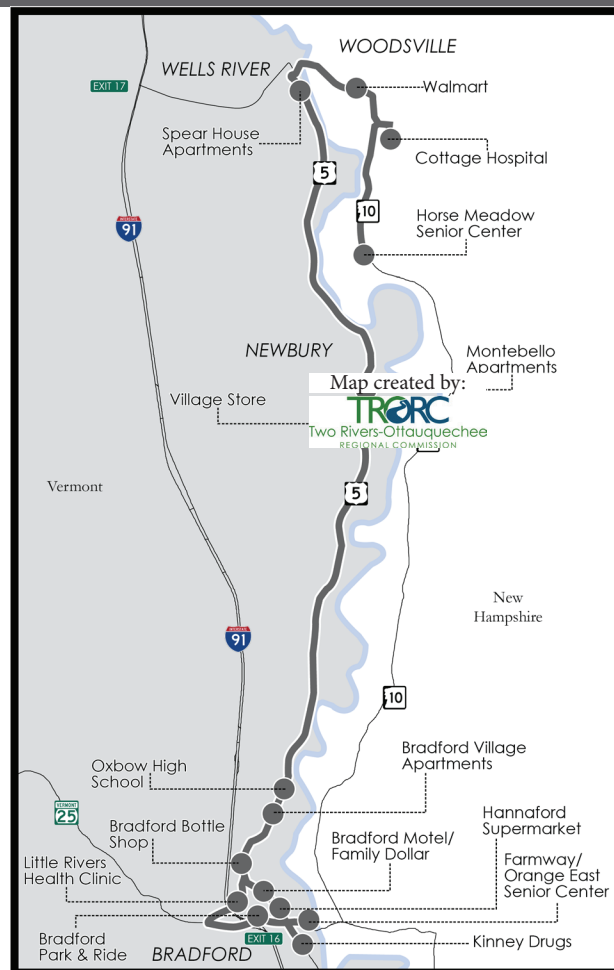
Operates Monday / Wednesday / Friday

FARE  
FREE

**EFFECTIVE  
April 9, 2024**

**TVT bus  
routes are  
FARE-  
FREE  
and  
OPEN TO  
EVERYONE!**

	STOP	AM Loop	Mid-Day Loop	PM Loop
<b>Bradford to Wells River</b>	Bradford Park & Ride	9:02	12:20	1:08
	Little Rivers Health Care - Bradford	9:04	12:22	1:10
	OESC		12:35	
	Whistlestop Way		12:36	
	Hannaford		12:38	
	Bradford Motel		12:39	
	Family Dollar		12:40	
	Main & Barton Streets	9:10	12:42	1:16
	Pleasant Street Neighborhood	R	R	R
	Bradford Village Apartments	9:15	12:44	1:21
	Oxbow High School - Bradford	R (9:16)	12:45	R (1:22)
	Newbury Village Store	9:23		1:29
	Montebello Apartments	9:31		1:31
	Spear House	9:41		1:41
	Little Rivers Health Care - Wells River	9:42		1:43
<b>Woodsville Service</b>	Walmart - Woodsville	9:50		1:56
	Cottage Hospital - Woodsville	9:53		1:59
	Horse Meadow Senior Center	9:58		2:04
	Woodsville / Wells River Area	R		R
	Horse Meadow Senior Center	R		R
	Cottage Hospital	R		R
	Walmart - Woodsville	11:05		3:05
<b>Wells River to Bradford</b>	Little Rivers Health Care - Wells River	11:13		R
	Spear House	11:14		R
	Montebello Apartments	11:24		R
	Newbury Village Store	11:29		R
	Oxbow High School	R (11:37)		R (3:37)
	Bradford Village Apartments	11:38		R
	Pleasant Street Neighborhood	R	R	R
	Main & Bank Streets	11:44	R	R
	Family Dollar	R	12:51	R
	Bradford Motel	11:46	12:53	R
	Pleasant Street Neighborhood	R	R	R
	Hannaford	R	12:58	R
	Kinney Drugs	R	1:03	R
	South 5 / Waits River Road	R	R	R
	Bradford Park & Ride	11:54	1:08	4:00



PHONE: 802-728-3773

EMAIL: [INFO@TRIVALLEYTRANSIT.ORG](mailto:INFO@TRIVALLEYTRANSIT.ORG)

WEBSITE: [WWW.TRIVALLEYTRANSIT.ORG](http://WWW.TRIVALLEYTRANSIT.ORG)



Sign up for Text & Email Alerts at [trivalleytransit.org](http://trivalleytransit.org) to get updates on emergency cancellations and delays.

# BRADFORD AREA CIRCULATOR

## Bradford - Fairlee - Woodsville Service

Operates Tuesday / Thursday

FARE  
FREE

AM ROUTE	Loop 1	Loop 2	PM ROUTE	TIME
Bradford Park & Ride	8:00	9:36	Bradford Park & Ride	11:44
Little Rivers Health Care - Bradford	8:02	9:38	Dollar General - Fairlee	12:10
Pleasant Street Neighborhood	R	R	Fairlee Park & Ride	12:12
Hannaford	8:10	9:46	Bradford Park & Ride	12:27
Bradford Motel	8:12	9:48	Little Rivers Healthcare - Bradford	12:29
Family Dollar	8:14	9:50	Main & Barton Streets	12:35
Main & Barton Streets	8:16	9:52	Bradford Village Apartments	12:40
Bradford Village Apartments	8:19	9:55	Oxbow High School	R (12:41)
Oxbow High School - Bradford	8:22	9:58	Newbury Village Store	12:51
Pleasant Street Neighborhood	R	R	Montebello Apartments	12:56
Main & Bank Streets	8:28	10:04	Spear House	1:06
Family Dollar	8:30	10:06	Little Rivers Healthcare - Wells River	1:07
Bradford Motel	8:32	10:08	WalMart - Woodsville	1:15
Hannaford	8:34	10:10	Cottage Hospital	1:18
Kinney Drugs	8:39	10:15	Horse Meadow Sr Ctr	R
Upper Valley Services	8:40	10:16	Wells River/Woodsville Deviations	R
Orange East Senior Center	8:42	10:18	Horse Meadow Sr Ctr	R
Whistlestop Way	8:43	10:19	Cottage Hospital	R
Bradford Park & Ride	R (8:46)	R (10:22)	WalMart - Woodsville	2:23
Hannaford	8:49	10:25	Little Rivers Healthcare - Wells River	2:31
Bradford Motel	8:51	10:27	Spear House	2:32
Family Dollar	8:53	10:29	Montebello Apartments	2:42
Dollar General - Fairlee	9:21	10:56	Newbury Village Store	2:47
Fairlee Park & Ride	9:23	10:58	Oxbow High School	2:55
Bradford Park & Ride	9:36	11:11	Bradford Village Apartments	2:57
			Main & Bank Streets	3:03
			Bradford Motel	3:05
			Fairlee Park & Ride	3:28
			Dollar General - Fairlee	3:33
			Bradford Park & Ride	3:45

 = drop-off only - route pauses until 11:44


 = stop not available on this route

**R = Request Stop:**

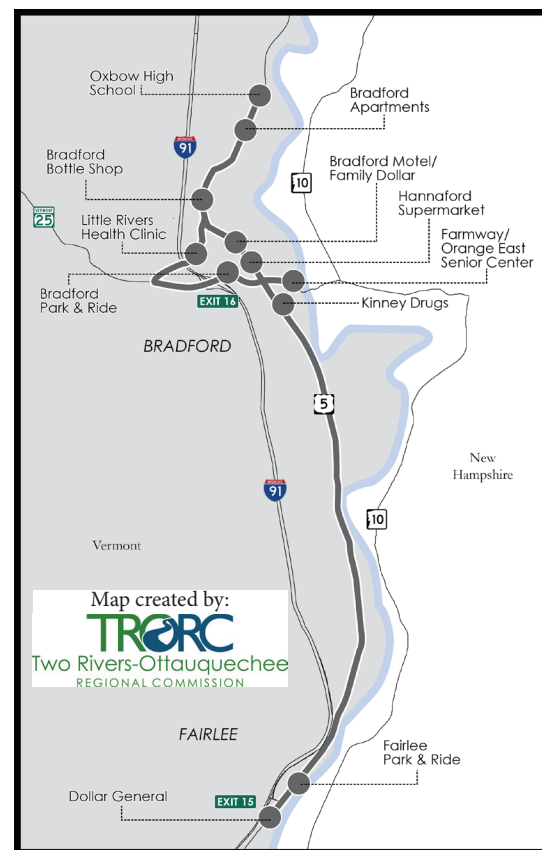
To be picked up call office at 802-728-3773  
(24 hour advance notice is appreciated)

To be dropped off, tell the driver upon boarding.

times in parenthesis are approximate

 **Flag Stops** - driver may drop off or pick up along route at their discretion if deemed safe

**DEVIATIONS UP TO 1 MILE ARE AVAILABLE ON THIS ROUTE**



**EFFECTIVE April 9, 2024**